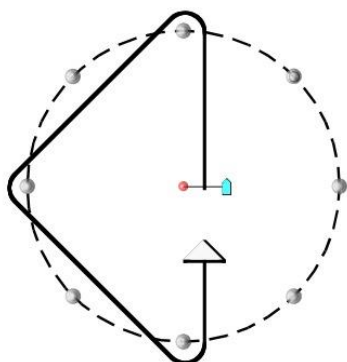
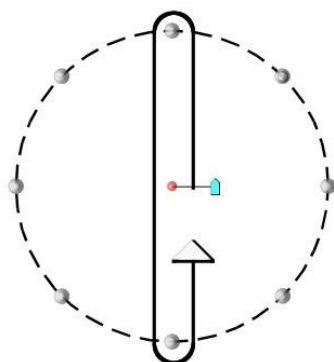


# CCYC COURSE DIAGRAMS

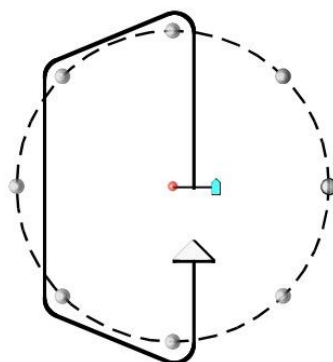
Course A



Course B



Course C



Course D



Mark	Description	Latitude	Longitude
Center	Center of Corinthian Course, Orange Pole	N 41°57.74	W 87°36.40
N	360 T, 0.75 NM from Center Mark, White Pole	N 41°58.49	W 87°36.40
NE	045 T, 0.75 NM from Center Mark, White Pole	N 41°58.27	W 87°35.69
E	090 T, 0.75 NM from Center Mark, White Pole	N 41°57.74	W 87°35.40
SE	135 T, 0.75 NM from Center Mark, White Pole	N 41°57.21	W 87°35.69
S	180 T, 0.75 NM from Center Mark, White Pole	N 41°56.99	W 87°36.40
SW	225 T, 0.75 NM from Center Mark, White Pole	N 41°57.21	W 87°37.11
W	270 T, 0.75 NM from Center Mark, White Pole	N 41°57.74	W 87°37.40
NW	315 T, 0.75 NM from Center Mark, White Pole	N 41°58.27	W 87°37.11

## Course C/D: *MODIFIED OLYMPIC TRAPEZOID HEADINGS*

LEG	N	NE	E	SE	S	SW	W	NW
1	000	045	090	135	180	225	270	315
2	247	292	337	022	067	112	157	202
3	180	225	270	315	000	045	090	135
4	113	158	203	248	293	338	023	068
5	000	045	090	135	180	225	270	315

## Course A: *JAM Typical Course Headings*

LEG	N	NE	E	SE	S	SW	W	NW
1	000	045	090	135	180	225	270	315
2	225	270	315	000	045	090	xxx	180
3	135	180	225	270	315	000	xxx	090
4	000	045	090	135	180	225	270	315